
















Legend

-  Harrington City Limits
-  Parcel Boundary
-  Roads
- Landuse**
-  Low Density Residential
-  Medium Density Residential
-  High Density Residential
-  Neighborhood Commercial
-  Central Commercial
-  Service Commercial
-  Manufacturing
-  Industrial
-  Mixed
-  Open Space
-  Railroad

DATA SOURCES:
 * Municipal Boundary, Parcel Boundary - Delaware DataML, Updated by URS as approved by the City of Harrington, January 2010
 * Roads - DelDOT Centerline File, Updated by URS as approved by the City of Harrington, January 2010
 * Future Land Use - City of Harrington



FUTURE LAND USE

CITY OF HARRINGTON COMPREHENSIVE PLAN 2012

URS
 Iron Hill Corporate Center
 Sabre Building Suite 300
 4051 Oglethorpe Road
 Newark, DE 19713

DATE:	August 2012
FILE NUMBER:	20711468
EXHIBIT:	17