









Legend

-  Harrington City Limits
-  Roads
-  Parcel Boundary
- Annexation**
-  2005
-  2006
-  2007
-  2009

DATA SOURCES:
 * Municipal Boundary, Parcel Boundary - Delaware DataMIL, Updated by URS as approved by the City of Harrington, January 2010
 * Roads - DelDOT Centerline File, Updated by URS as approved by the City of Harrington, January 2010
 * Annexation - City of Harrington Tax Clerk



Scale is Approximate

ANNEXATION
2005 - 2009

CITY OF HARRINGTON
COMPREHENSIVE PLAN
2012

URS
 Iron Hill Corporate Center
 Sabre Building Suite 300
 4051 Oglethorpe Road
 Newark, DE 19713

DATE:
August 2012

FILE NUMBER:
20711468

EXHIBIT:
14