











- Legend**
-  Municipal Boundary
 -  Parcel Boundary
 -  Roads
- City Council Districts**
-  Ward One
 -  Ward Two
 -  Ward Three
 -  Ward Four
 -  Ward Five
 -  Ward Six

DATA SOURCES:
 * Municipal Boundary, Parcel Boundary - Delaware DataMIL, Updated by URS as approved by the City of Harrington, January 2010
 * Roads - DeIDOT Centerline File, Updated by URS as approved by the City of Harrington, January 2010
 * Council Districts - Prepared by URS as approved by the City of Harrington



**CITY OF HARRINGTON
 CITY COUNCIL DISTRICTS**

Kent County, Delaware

URS
 Iron Hill Corporate Center
 Sabre Building Suite 300
 4051 Oglethorpe Road
 Newark, DE 19713

DATE:
February 2012

DRAWN BY:
RM

CHECKED BY:
DP