








Legend

-  Harrington City Limits
-  Roads
-  Parcel Boundary
- Rentals**
-  Residential
-  Commercial
-  Mixed Residential / Commercial

DATA SOURCES:
 * Municipal Boundary, Parcel Boundary - Delaware DataMIL, Updated by URS as approved by the City of Harrington, January 2010
 * Roads - DelDOT Centerline File, Updated by URS as approved by the City of Harrington, January 2010
 * Rental Property - Prepared by URS as approved by the City of Harrington



2010 RENTALS

**CITY OF HARRINGTON
 COMPREHENSIVE PLAN
 2012**

URS
 Iron Hill Corporate Center
 Sabre Building Suite 300
 4051 Oglethorpe Road
 Newark, DE 19713

DATE	August 2012
FILE NUMBER	20711468
EXHIBIT	20