










Legend

-  Harrington City Limits
-  Parcel Boundary
-  Roads

Residential Development

-  Cabot Creek
179 Single Family
-  Harrington Garden Apartments
304 Multi-Family
-  Ashley's Cove
14 Multi-Family
-  Harmill Village
178 Multi-Family / 16 Single Family
-  Midway Park Center Apartments
60 Multi-Family
-  Friendship Village Apartments
168 Multi-Family
-  Friendship Village
158 Single Family
-  Fox Meadows
345 Multi-Family / 49 Single Family

DATA SOURCES:
 * Municipal Boundary, Parcel Boundary - Delaware DataMIL, Updated by URS as approved by the City of Harrington, January 2010
 * Roads - DelDOT Centerline File, Updated by URS as approved by the City of Harrington, January 2010
 * Residential Development - Prepared by URS as approved by the City of Harrington



Scale is Approximate

**RESIDENTIAL DEVELOPMENT
2005 - 2010**

**CITY OF HARRINGTON
COMPREHENSIVE PLAN
2012**



Iron Hill Corporate Center
Sabre Building Suite 300
4051 Oglethorpe Road
Newark, DE 19713

DATE:
August 2012

FILE NUMBER:
20711468

EXHIBIT:
12